SCHEDULE 2 – EXTINGUISHED AREA

The extinguished area comprises the land or waters described in the respective tables in Part 2.1 (Crown land in which native title has been extinguished) hatched in pink on the maps at Part 2.2 (maps of extinguished areas) of this Schedule 2 to the extent they fall within the land and waters in the native title determination area.

Part 2.1 (Area in which native title has been extinguished)

	ID	Area description (as at March 2024)	Notes and Map Reference
1.	280	2/755462	NNTT ID 076*

Note: * Denotes part parcel within the external boundary of the native title determination application filed on 11 March 2008 by the Applicant in the Federal Court and given the number QUD 851 of 2018, as amended.

Part 2.2 (Map of the extinguished area)

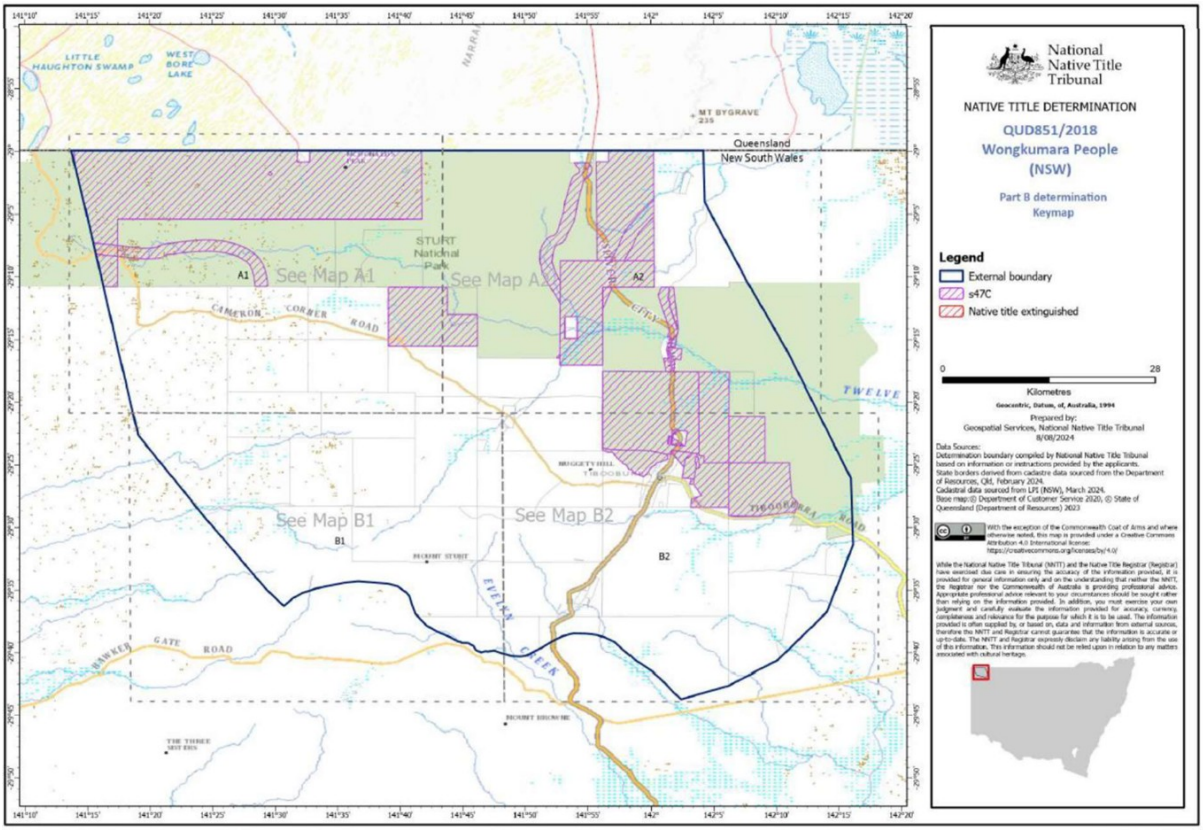

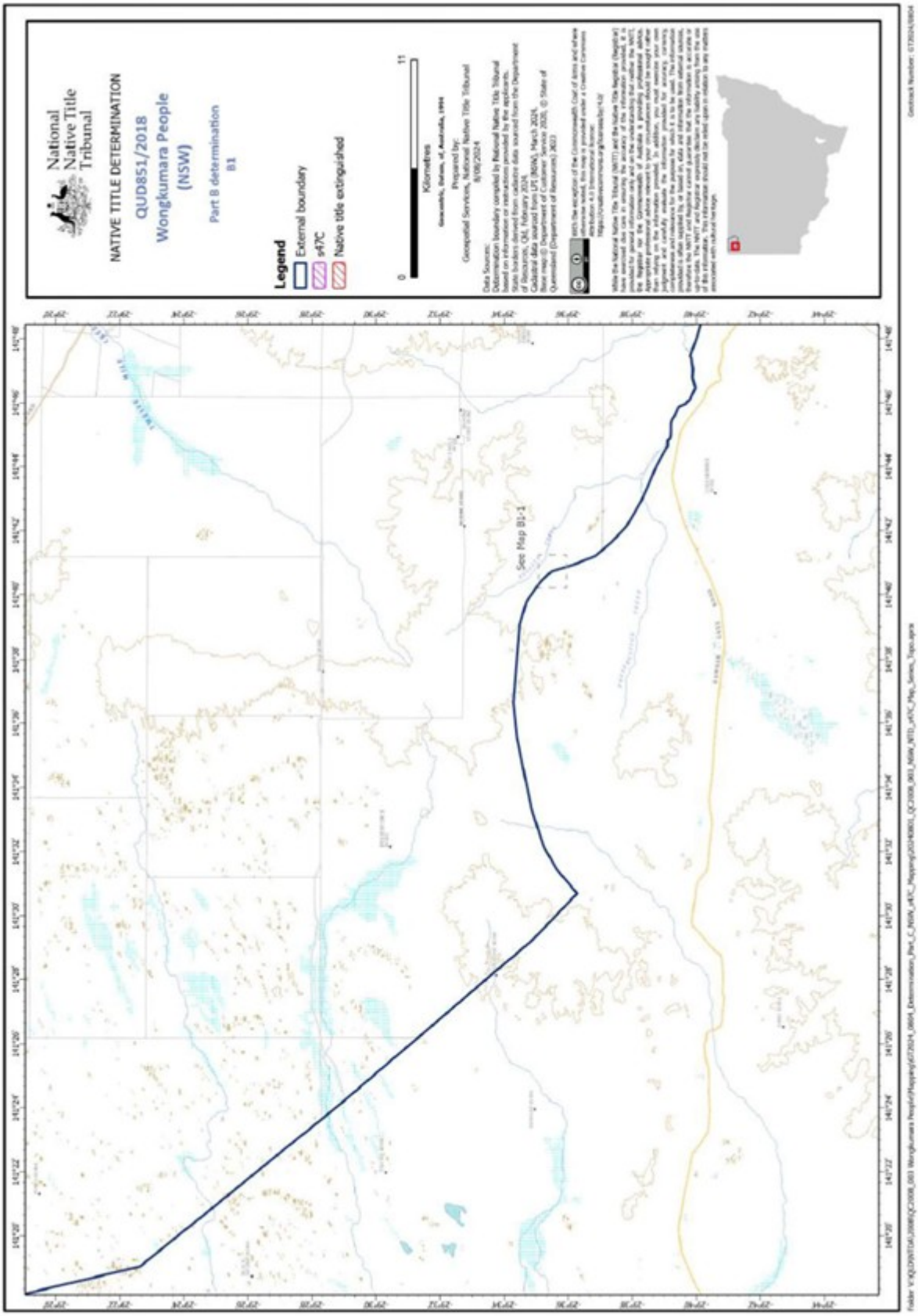
National Native Title Tribunal
NATIVE TITLE DETERMINATION
QUD851/2018
Wongkumara People
(NSW)
Part B determination
B1
Legend
External boundary
s47C
Native title extinguished
0
11
Kilometres
Prepared by:
Geospatial Services, National Native Title Tribunal
8/08/2024
Data Sources:
See Map B1-1

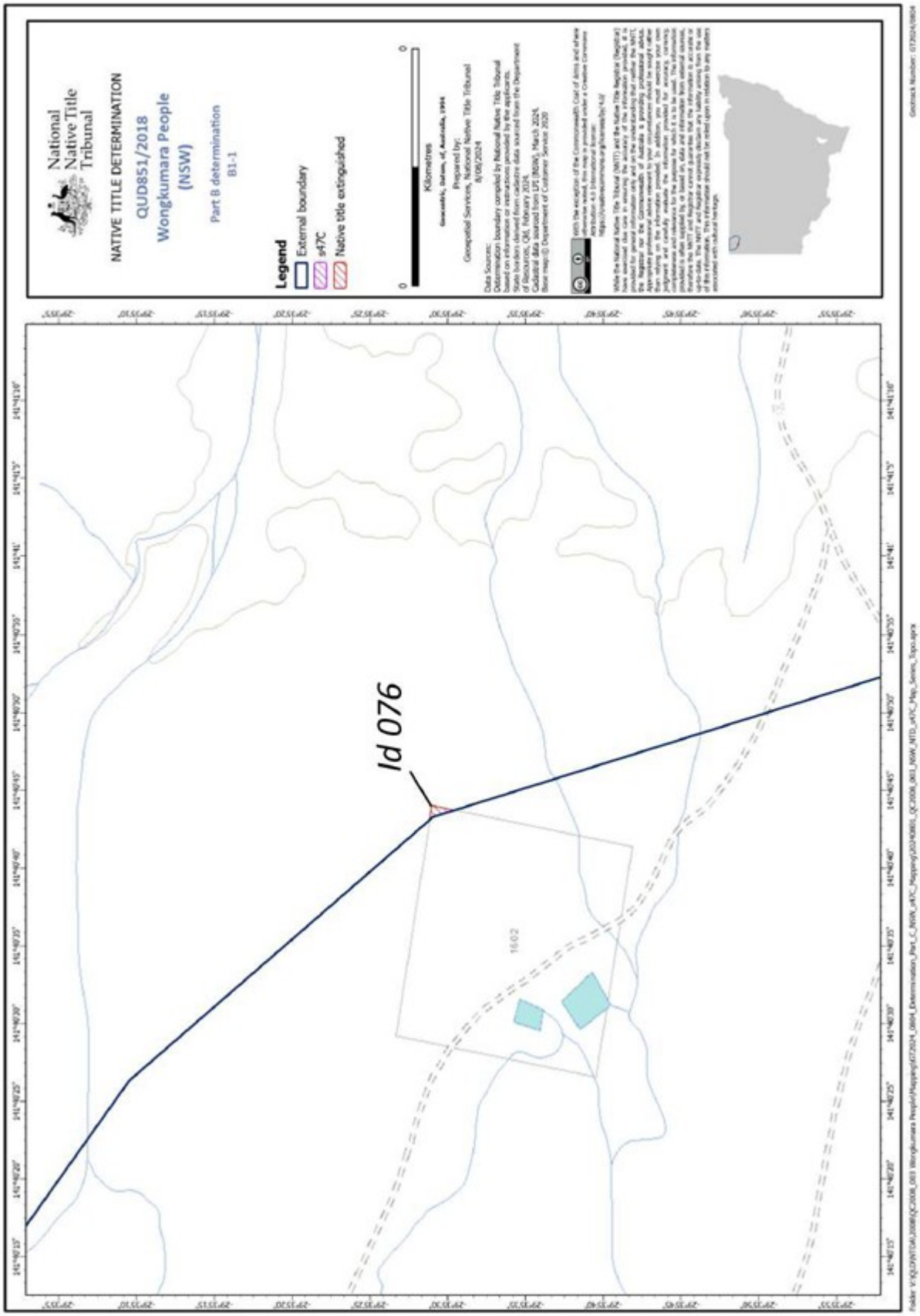
National Native Title Tribunal
NATIVE TITLE DETERMINATION
QUD851/2018
Wongkumara People
(NSW)
Part B determination
B1-1
Legend
External boundary
s47C
Native title extinguished
Kilometres
Prepared by:
Geospatial Services, National Native Title Tribunal
8/08/2024
Data Sources:
Determination boundary compiled by National Native Title Tribunal based on information or instructions provided by the applicant.
State boundary, road and rail data sourced from the Department of Resources, QLD, February 2024.
Cadastral data sourced from LPI, (NSW), March 2024.
Base map: © Department of Customer Service 2020
Id 076
1602